

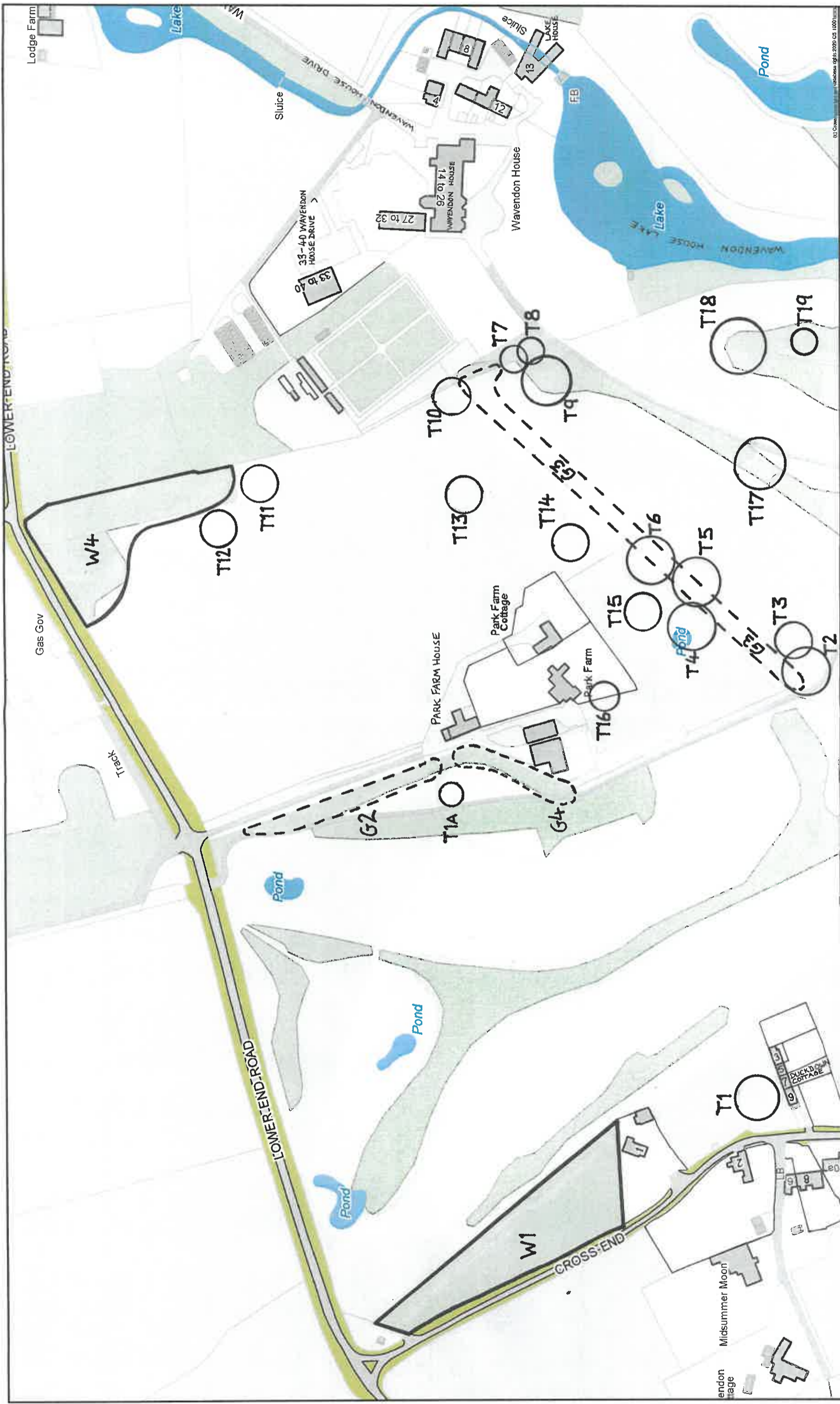
**Land between Lower End Road Wavendon and Tavistock Close Woburn Sands – TPO INDEX PLAN**

N Scale: 1:5000

Printed on: 2020-06-22 16:43:46 by SNARBOR@MKC

© Crown copyright and database rights  
Ordnance Survey 100019593  
(See "Printed on:" data for copyright year)

© Milton Keynes Council

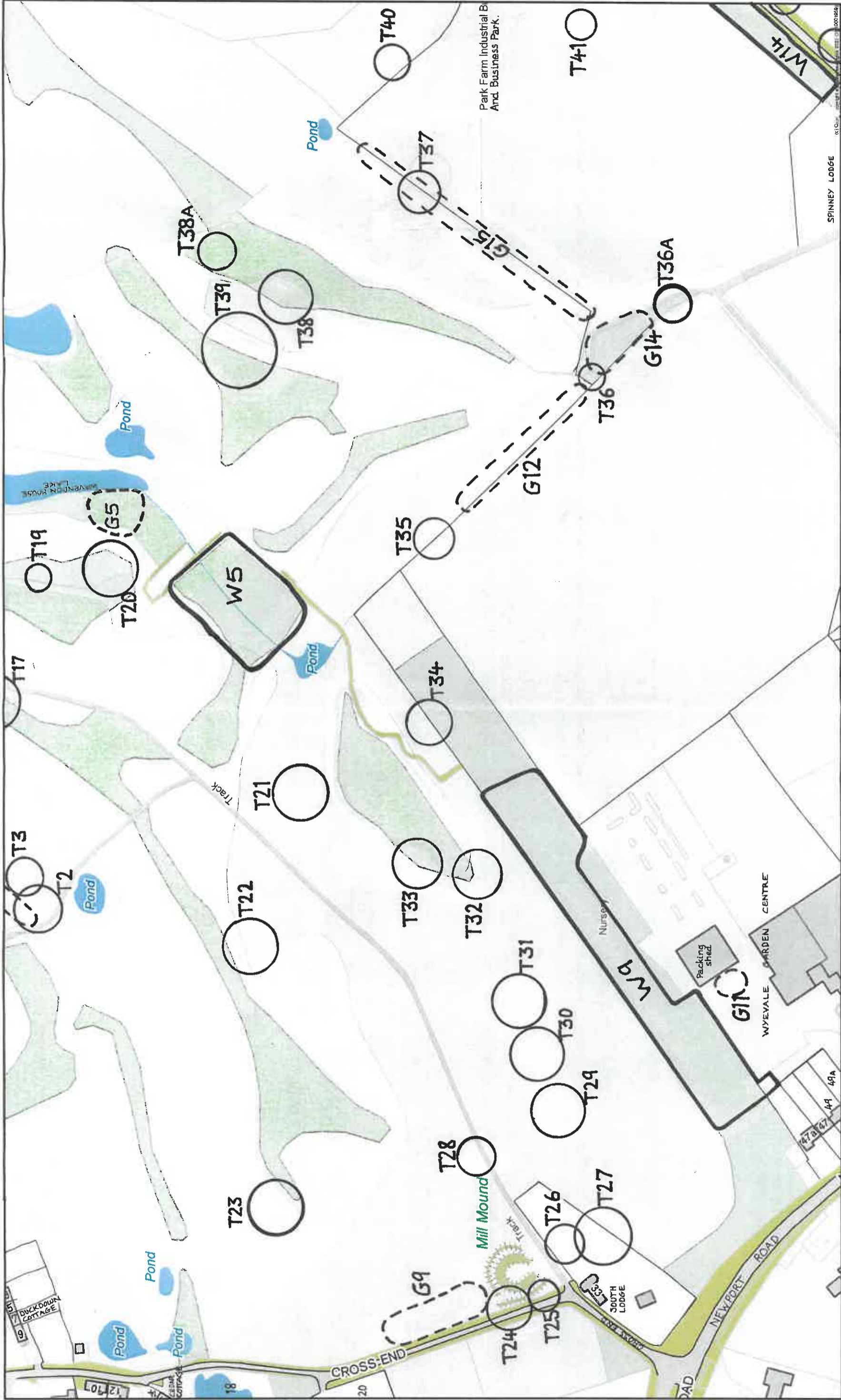


**Land between Lower End Road Wavendon and -  
 -- Tavistock Close Woburn Sands - TPO PLAN 1**

N Scale: 1:2050

Printed on: 2020-05-18 12:52:49 by SNARBOR@MKC

© Crown copyright and database rights  
 Ordnance Survey 100019553  
 (See "Printed on:" date for copyright year)



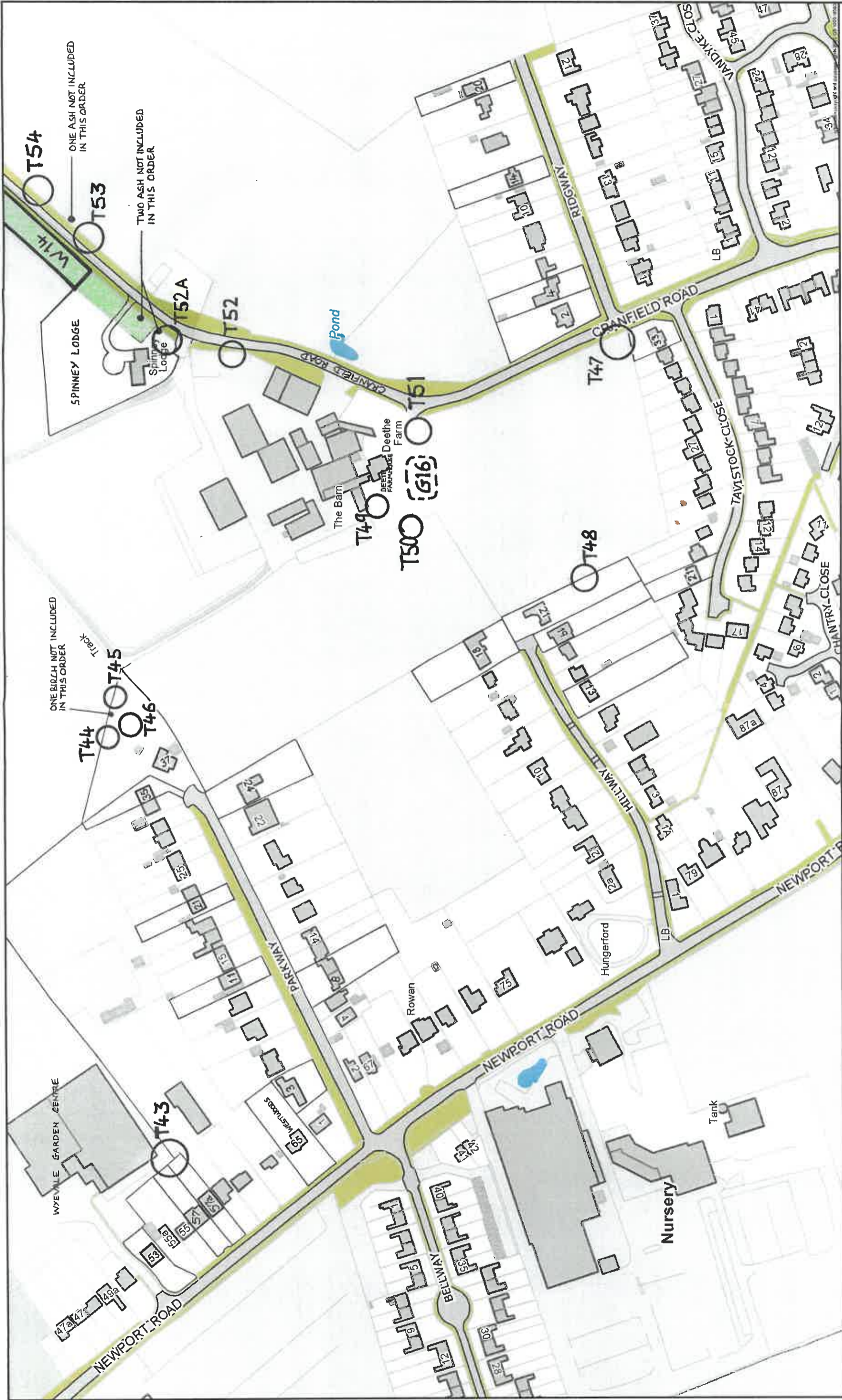
© Crown copyright and database rights  
 Ordnance Survey 100019599  
 (see "Printed on:" date for copyright year)

SPINNEY LODGE  
 01 026 20444 100088

**Land between Lower End Road Wavendon and -  
 - Tavistock Close Woburn Sands - TPO PLAN 2**

N Scale: 1:2050

Printed on: 2020-05-18 12:55:53 by SNARBOR@MKC



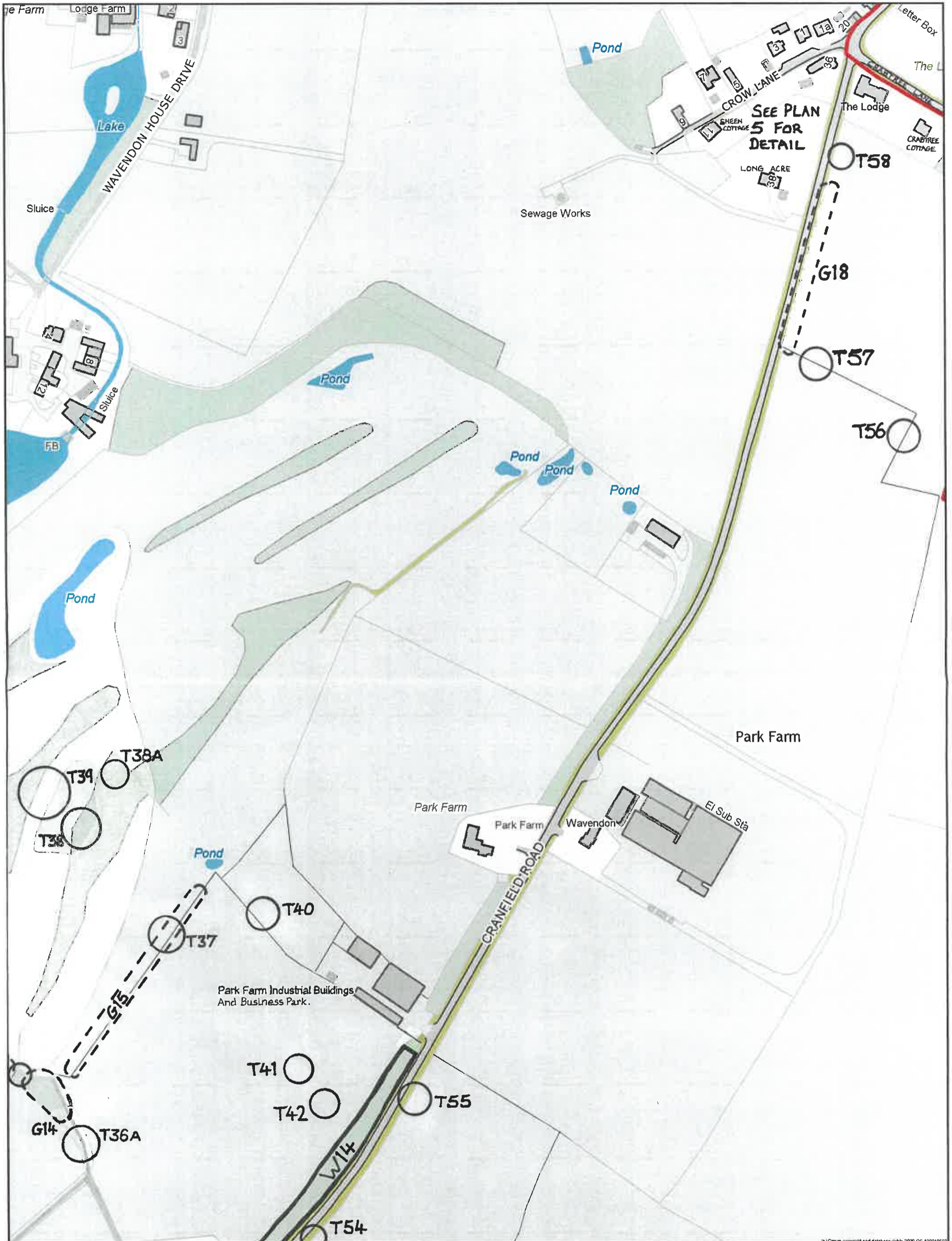
© Crown copyright and database rights  
 Ordnance Survey 2003/5593  
 (see "Printed on" date for copyright year)

**Land between Lower End Road Wavendon and  
 Tavistock Close Woburn Sands - TPO PLAN 3**

N Scale: 1:2050

Printed on: 2020-05-18 12:59:16 by SNARBOR@MKC

© Milton Keynes Council



**Land between Lower End Road Wavendon and Tavistock Close Woburn Sands - TPO PLAN 4**

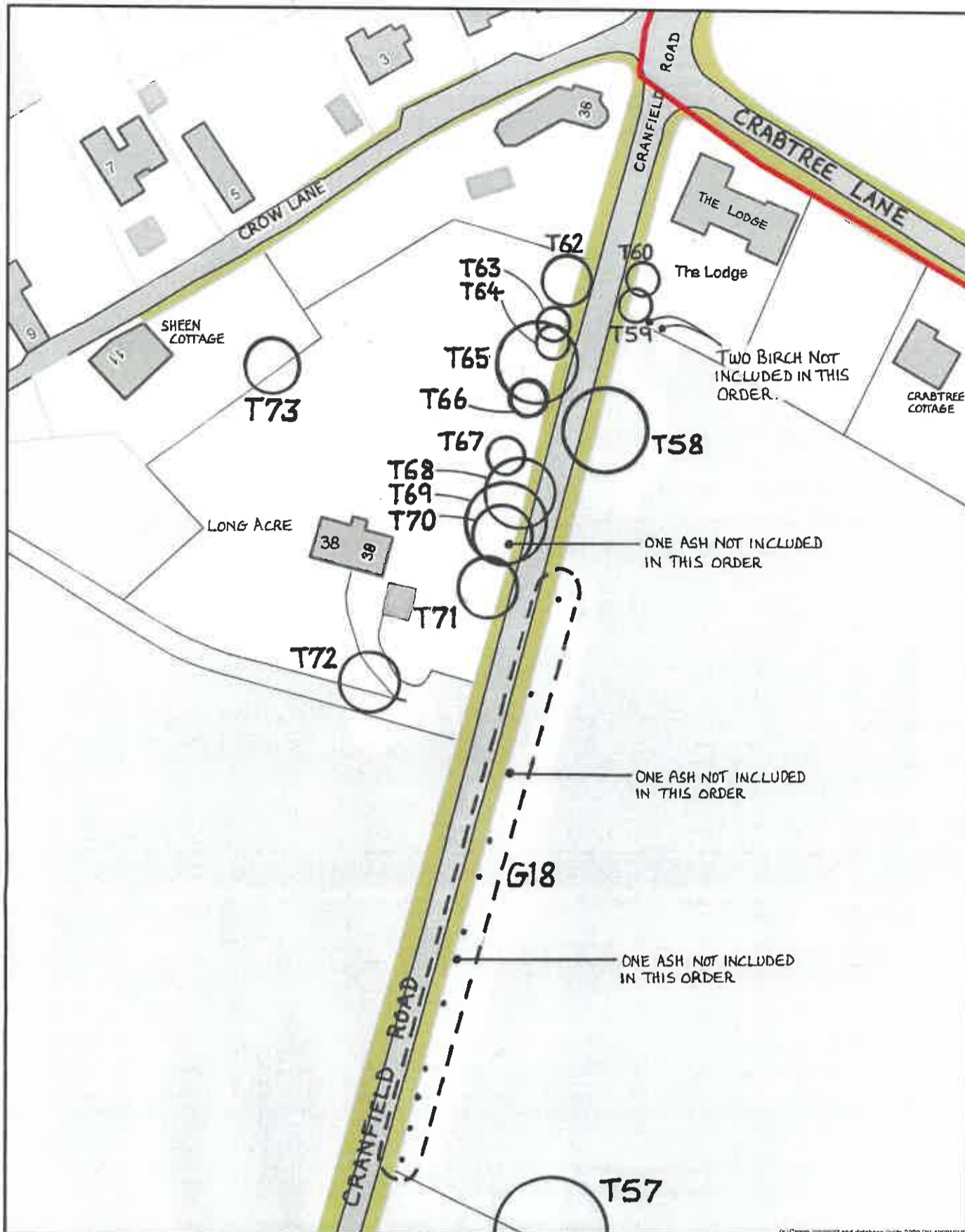
N Scale: 1:2500

Printed on: 2020-05-18 16:56:48 by SNARBOR@MKC

© Crown copyright and database rights 2020 OS 100019503

© Crown copyright and database rights  
Ordnance Survey 100019593  
(See "Printed on:" date for copyright year)

© Milton Keynes Council



(C) Crown copyright and database rights 2020 OS 100019593

**Land between Lower End Road Wavendon and  
Tavistock Close Woburn Sands - TPO PLAN 5**

© Crown copyright and database rights  
Ordnance Survey 100019593  
(See "Printed on" data for copyright year)

N  
Scale: 1:1000

Printed on: 2020-06-22 19:19:41 by SNARBOR@MKC

© Milton Keynes Council